

AUSMON RESOURCES LIMITED

Annual Community Consultation Report for Exploration Licence

**8745 “Kanbarra” for the
period 15 May 2018 to 14 May 2019**

Project Holder: New Base Metals Pty Ltd

Authority Granted 15/05/2018

Authority Expiring 15/05/2024

Project Operator: Ausmon Resources Limited

Project Name: Kambarra

Project Location: 40 km’s south east of Broken

Hill Date of Report: 11 June 2019

Author: Mark Derriman

M: +61 414 241 960

mark.derriman1960@gmail.com

Ausmon Resources Limited

Suite 1312 87-89 Liverpool Street

Sydney NSW 2000

Ph: +61-2 9264 6988

www.ausmonresources.com.au

CONTENTS

1	Section A: Title Page.....	1
2	Section B: Reasons for reduced Consultation.....	2
3	Section C: Details of any Consultation Undertaken.....	3
3.1	Authority Location	3
4	Section D: Responses to any issues raised.....	5
5	Section E: Summary and nature of any complaints received...	5

FIGURES

Figure 1:	EL8745 Location south east of Broken Hill.....	4
Figure 2:	EL8745 Pastoral properties.....	4

Digital Data File Description


Content:

EL8745_201902_A_02_ConsultationReport.pdf	Report
---	--------

Distribution:

1. NSW Planning and Environment - Resources & Energy; and
2. Ausmon Resources Limited

1 Section A: Title Page

Report Type:	Reduced Annual Community Consultation Report for Exploration Licence 8745 "Kambarra" for the period 15 May 2018 to 14 May 2019
Authority Number:	8745
Authority Holder:	New Base Metals Pty Ltd
Grant Date:	15 May 2018
Expiry Date:	15 May 2024
Project Operator:	Ausmon Resources Limited
Project Location:	30 km's south east of Broken Hill
Reporting Period:	15 May 2018 to 14 May 2019
Date of Report:	11 June 2019
Author/s:	Mark Derriman
Technical Manager:	Mark Derriman
Contact Details:	M: +61 403 241 960 E: mark.derriman1960@gmail.com
Verification:	
Commodities:	Base metals
Tectonic Unit:	Curnamona Province
Stratigraphic Units:	Quaternary, Cainozoic, and Proterozoic sequences,
1:250,000 Map Sheet:	Menindee SI 50/03
1:100,000 Map Sheet:	Redan 7233

2 Section B: Reasons for reduced Consultation

Exploration Licence (EL) 8745 is located 30 km's south east of Broken Hill on the south eastern side of Menindee Rd, Exploration is managed by Ausmon Resources.

Minimal exploration work has been undertaken during the reporting period to the 14 May 2019. Exploration involved 3 days of surficial geochemical sampling and geological mapping

There is no outstanding rehabilitation work to be completed, as no surface disturbing activities were undertaken during the last reporting period to the 15 May 2019.

3 Section C: Details of any Consultation Undertaken

An access agreement has been signed with Redan Station on which most of the licence is located. A meeting was held with the station owner Brett Eglington in Broken Hill and access was agreed to. Pine Point Station is now owned by Redan Station (figure 2).

3.1 Authority Location

Exploration Licence (EL) 8745 is located 30 km's south east of Broken Hill on the south eastern side of Menindee Rd. in western NSW (figure 1). Exploration is managed by Ausmon Resources. It consists of 45 units and is situated primarily on Redan Station (figure 2).

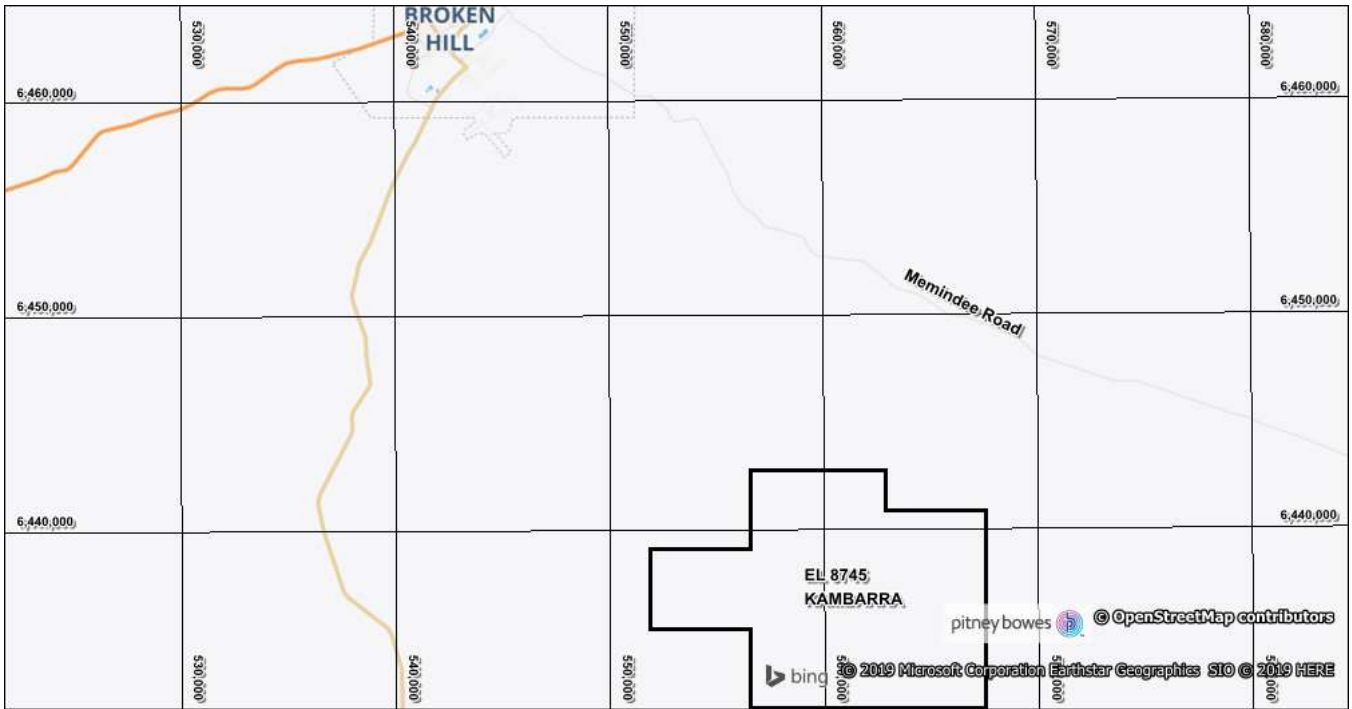


Figure 1: EL8745 showing location relative to Broken Hill

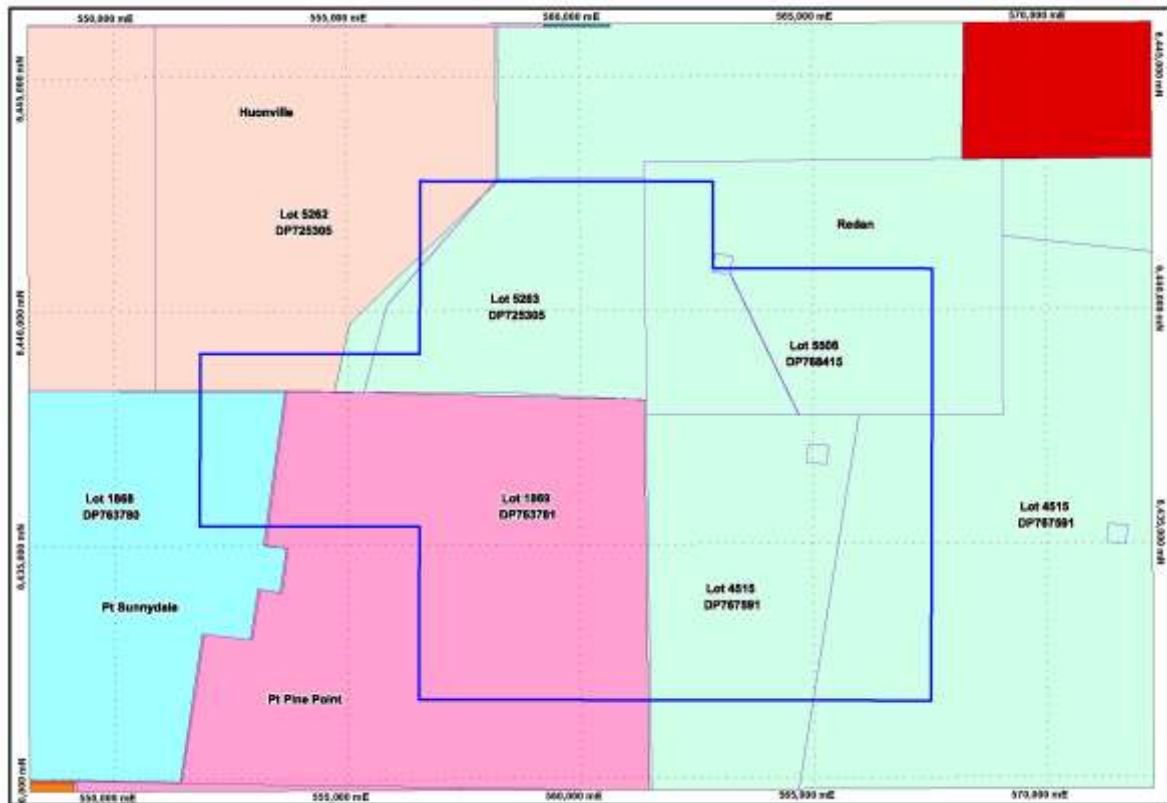


Figure 2: EL8745 showing all pastoral properties

4 Section D: Responses to any issues raised

There were no responses as no issues were raised during the reporting period.

5 Section E: Summary and nature of any complaints received

There were no complaints received during the reporting period.