

# **AUSMON RESOURCES LIMITED**

## **Annual Community Consultation Report for Exploration Licence**

**8747 “Stirling Vale” for the  
period 24 May 2022 to 23 May 2024**

**Project Holder: New Base Metals Pty Ltd**

**Authority Granted 24/05/2018**

**Authority Expiring 23/05/2024**

**Project Operator: Ausmon Resources Limited**

**Project Name: Stirling Vale**

**Project Location: 10 km’s northwest of Broken**

**Hill Date of Report: 16 July 2024**

**Author: Mark Derriman**

**M: +61 414 241 960**

[mark.derriman1960@gmail.com](mailto:mark.derriman1960@gmail.com)

**Ausmon Resources Limited**

**Suite 1312 87-89 Liverpool Street**

**Sydney NSW 2000**

**Ph: +61-2 9264 6988**

[www.ausmonresources.com.au](http://www.ausmonresources.com.au)

## CONTENTS

|     |   |   |
|-----|---|---|
| 1   | Section A: Title Page.....                                  | 1 |
| 2   | Section B: Community Consultation .....                     | 2 |
| 3   | Section C: Details of any Consultation Undertaken.....      | 3 |
| 3.1 | Authority Location .....                                    | 3 |
| 4   | Section D: Responses to any issues raised .....             | 5 |
| 5   | Section E: Summary and nature of any complaints received... | 5 |

## FIGURES

|           |  |   |
|-----------|--|---|
| Figure 1: | EL8747 Location southeast of Broken Hill ..... | 4 |
| Figure 2: | EL8747 Pastoral properties.....                | 4 |

### Digital Data File Description


### Content:

|   |        |
|---|--------|
| EL8747_202405_A_02_ConsultationReport.pdf | Report |
|---|--------|

### Distribution:

1. NSW Planning and Environment - Resources & Energy; and
2. Ausmon Resources Limited

# 1 Section A: Title Page

|                             |   |
|-----------------------------|---|
| <b>Report Type:</b>         | Reduced Annual Community Consultation Report for Exploration Licence 8747 "Stirling Vale" for the period 25 May 2020 to 23 May 2021 |
| <b>Authority Number:</b>    | 8747  |
| <b>Authority Holder:</b>    | New Base Metals Pty Ltd   |
| <b>Grant Date:</b>          | 24 May 2018   |
| <b>Expiry Date:</b>         | 23 May 2024   |
| <b>Project Operator:</b>    | Ausmon Resources Limited  |
| <b>Project Location:</b>    | 10 km's northwest of Broken Hill  |
| <b>Reporting Period:</b>    | 24 May 2022 to 23 May 2023  |
| <b>Date of Report:</b>      | 16 July 2024  |
| <b>Author/s:</b>            | Mark Derriman   |
| <b>Technical Manager:</b>   | Mark Derriman   |
| <b>Contact Details:</b>     | M: +61 403 241 960 E: <a href="mailto:mark.derriman1960@gmail.com">mark.derriman1960@gmail.com</a>                                  |
| <b>Verification:</b>        |    |
| <b>Commodities:</b>         | Base metals   |
| <b>Tectonic Unit:</b>       | Curnamona Province  |
| <b>Stratigraphic Units:</b> | Quaternary, Cainozoic, and Proterozoic sequences,   |
| <b>1:250,000 Map Sheet:</b> | Broken Hill SH54/15   |
| <b>1:100,000 Map Sheet:</b> | Broken Hill 7134  |

## **2 Section B: Community Consultation**

Exploration Licence (EL) 8747 is located 10 km's northwest of Broken Hill to the north of the Barrier Highway , Exploration is managed by Ausmon Resources.

There was no field based activity in the reporting period.

Station tracks and fence lines will be used to access the areas in future and beyond that foot traverser used to access the sampling areas. All rubbish will be removed to the satisfaction of the landowner.

### 3 Section C: Details of any Consultation Undertaken

An access agreement has been signed with Brett Hodgins owner of the land parcel Lot 6633 / DP769414 – Broken Hill Licenced Butchers, shown in brown in **Figure 2** on which most of the licence is located. Email correspondence was used to inform the landholder, Brett Hodgins, of our proposed exploration activities. Brett was happy for us to proceed with our exploration plans.

#### 3.1 Authority Location

Exploration Licence (EL) 8747 is located 10 km's northwest of Broken Hill and to the north of the Barrier Highway. in western NSW (**Figure 1**). Exploration is managed by Ausmon Resources. It consists of 45 units and is situated primarily on Stirling Vale Station (**Figure 2**).

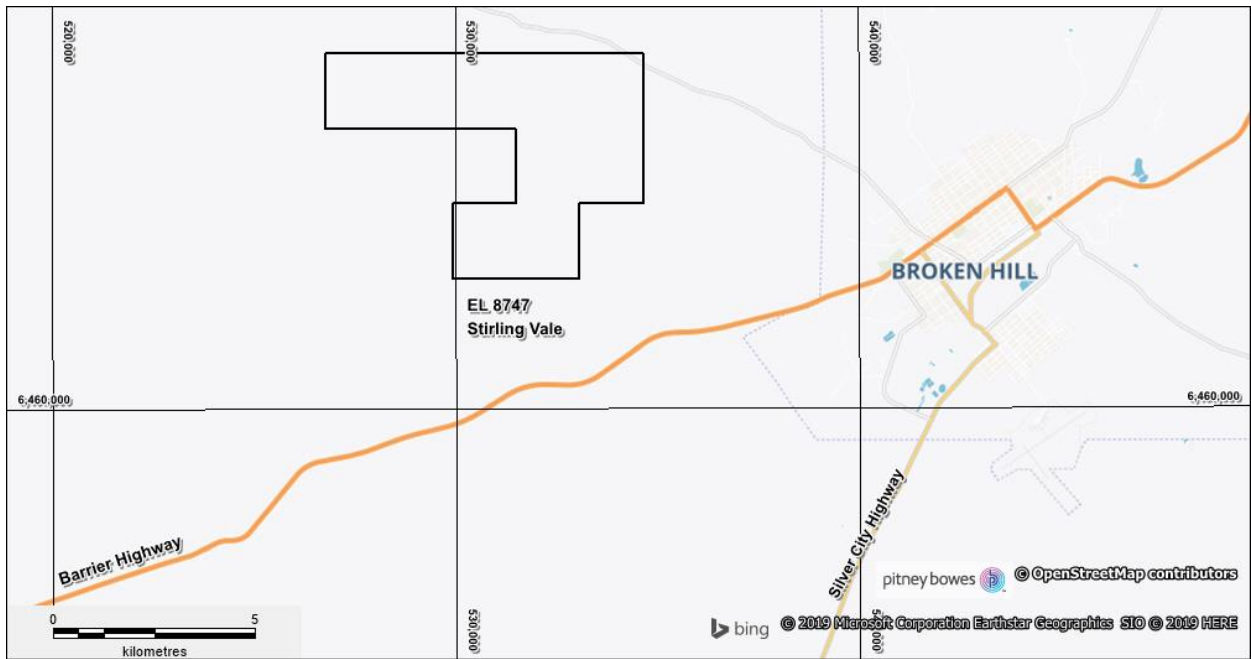


Figure 1: EL8747 showing location relative to Broken Hill

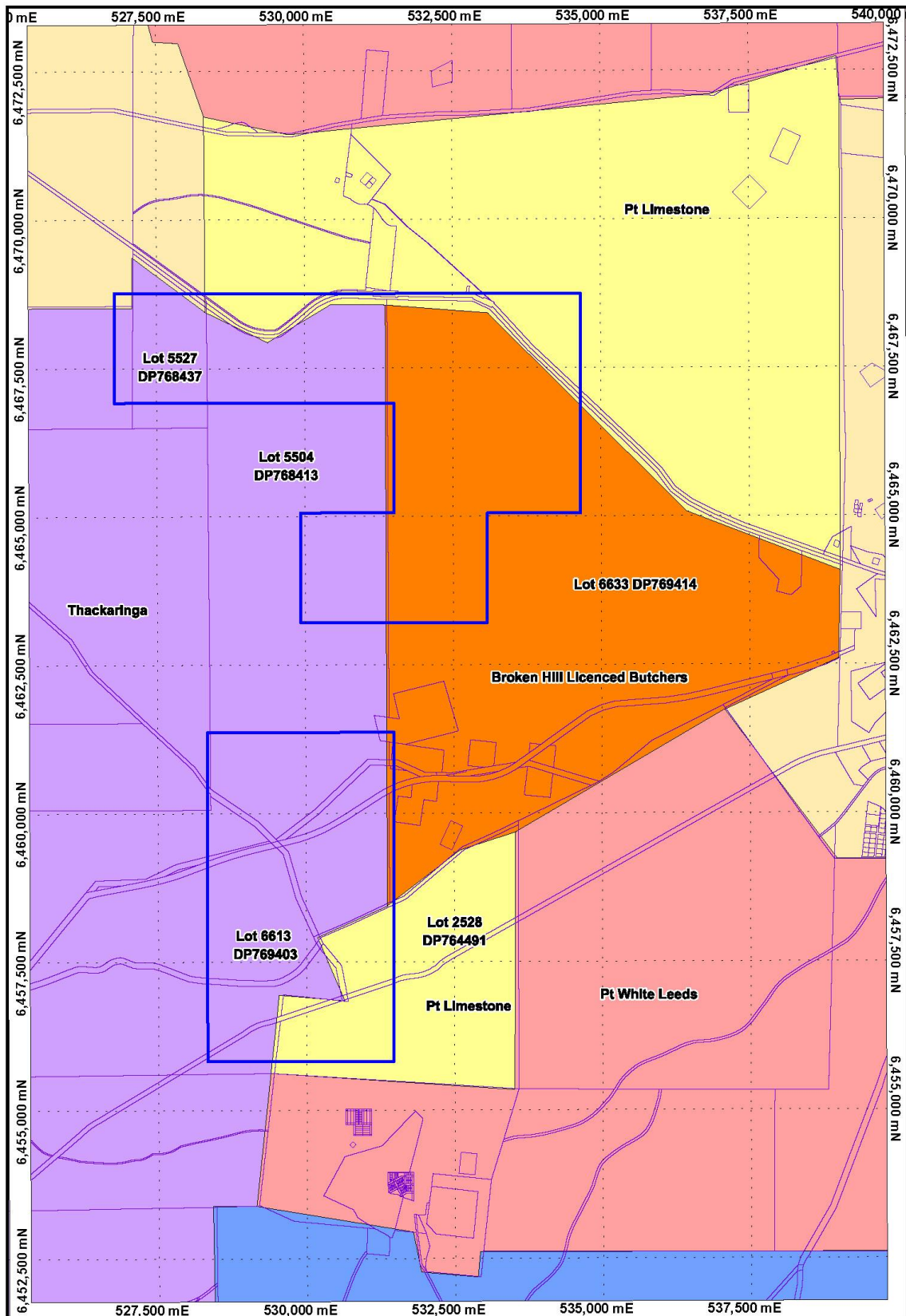


Figure 2: EL8747 showing all pastoral properties, Stirling Vale station in brown

#### **4 Section D: Responses to any issues raised**

There were no responses as no issues were raised during the reporting period.

#### **5 Section E: Summary and nature of any complaints received**

There were no complaints received during the reporting period.